
























# Legend

## Bikeway and Street Types

-  **Modified Bike Lane:** Roads where the majority of the paved shoulder is at least four feet wide. These routes are typically designated with bike signs or stencils.
-  **Suggested Route:** Does not provide cyclists with increased road privileges. Selected by commuters as direct or connector routes and may not be suitable for some cyclists. Travel-way is shared with pedestrian and/or motor traffic.
-  **Recreational Route:** Scenic route on rural roads. May have high speed vehicle traffic, varying shoulder width and challenging climbs. Travel-way is shared with pedestrian and/or motor traffic.
-  **Bike Path:** A separate, dedicated path for bicycles and pedestrians with limited or no motor traffic.
-  Surface Street
-  Highway
-  Bikes Prohibited

## Points of Interest

- |   |   |
|---|---|
|  Bike Shop         |  Library                   |
|  School            |  Hospital                  |
|  Park and Ride     |  Fire Station              |
|  Transit Center    |  Airport                   |
|  Amtrak Station    |  Mountain Biking Trailhead |
|  Greyhound Station |  Campground                |
-  Streams
  -  Lakes
  -  Railroad
  -  Parks

# Los Osos

San Luis Obispo County

