
























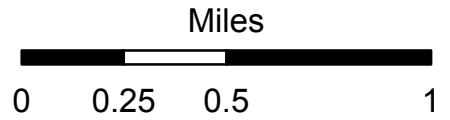

Legend

Bikeway and Street Types

-  **Modified Bike Lane:** Roads where the majority of the paved shoulder is at least four feet wide. These routes are typically designated with bike signs or stencils.
-  **Suggested Route:** Does not provide cyclists with increased road privileges. Selected by commuters as direct or connector routes and may not be suitable for some cyclists. Travel-way is shared with pedestrian and/or motor traffic.
-  **Recreational Route:** Scenic route on rural roads. May have high speed vehicle traffic, varying shoulder width and challenging climbs. Travel-way is shared with pedestrian and/or motor traffic.
-  **Bike Path:** A separate, dedicated path for bicycles and pedestrians with limited or no motor traffic.
-  Surface Street
-  Highway
-  Bikes Prohibited

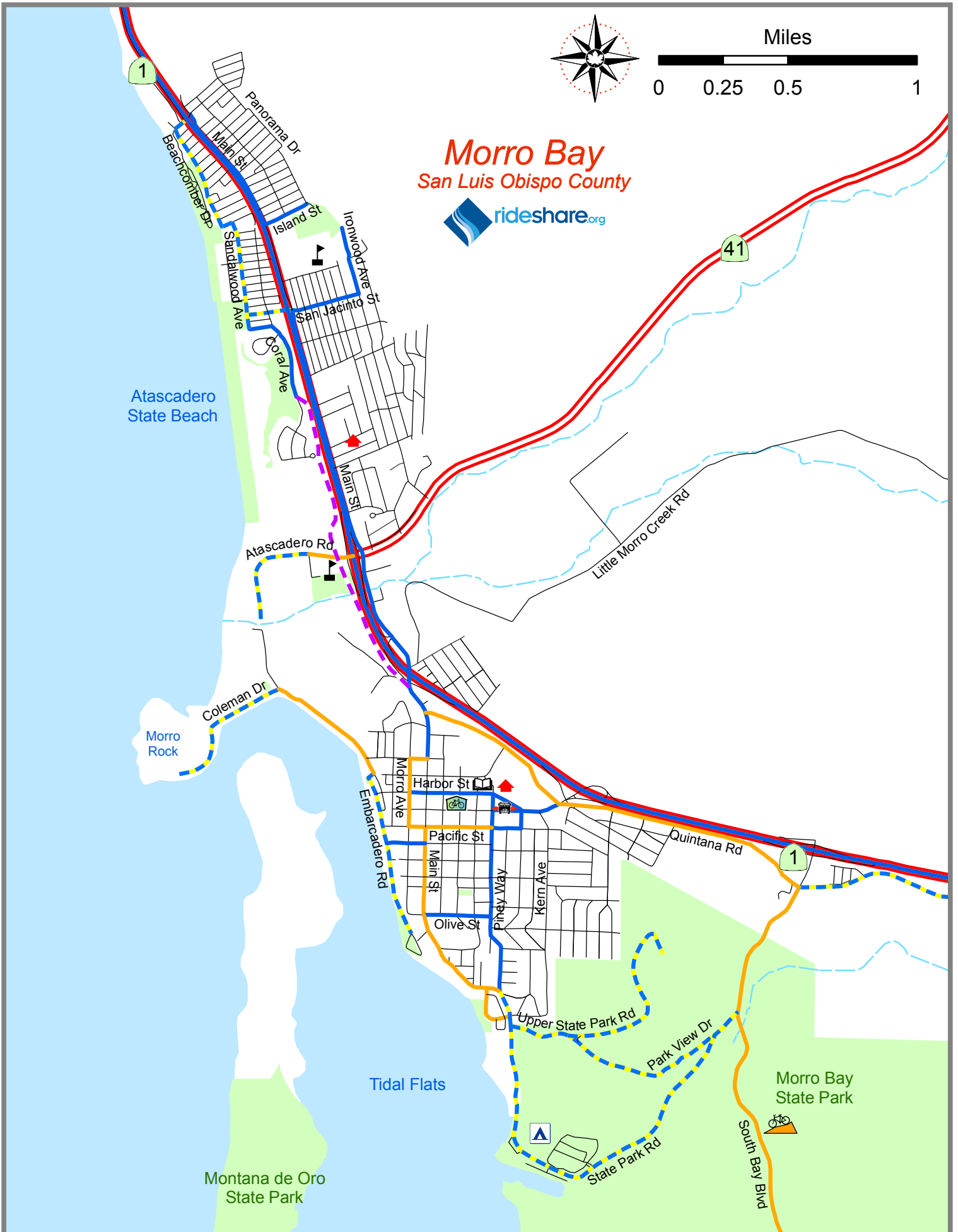
Points of Interest

- | | |
|---|---|
|  Bike Shop |  Library |
|  School |  Hospital |
|  Park and Ride |  Fire Station |
|  Transit Center |  Airport |
|  Amtrak Station |  Mountain Biking Trailhead |
|  Greyhound Station |  Campground |
-  Streams
 -  Lakes
 -  Railroad
 -  Parks



Morro Bay

San Luis Obispo County



Atascadero State Beach

Morro Rock

Tidal Flats

Montana de Oro State Park

Morro Bay State Park

1

41

1

Beachcomber Dr
Main St
Panorama Dr

Sandbarwood Ave
Coral Ave

Ironwood Ave St
San Jacinto

Atascadero Rd

Coleman Dr

Embarcadero Rd

Morro Ave

Harbor St

Pacific St

Main St

Olive St

Piney Way

Kern Ave

Upper State Park Rd

Park View Dr

State Park Rd

South Bay Blvd

Little Morro Creek Rd

Quintana Rd